












Figure 4A



Loring Park Neighborhood Map of Public Realm Improvements

-  Streetcar Line
-  One Way Conversion to Two Way
-  Streetscape Improvements
-  Grand Promenade
-  Bicycle Lane or Path Improvements
-  Bridge / Underpass Improvements
-  New Sidewalk
-  Neighborhood Boundary
-  Safe Crossing Improvements
-  Public Sites, Facilities or Parks with Master Plans
-  Public Realm (Chapter 4) Policy